






DISCLAIMER:

This map has been produced to assist individuals in determining land details within Dungog Shire Council, the information contained is made in good faith but on the basis that Council or its staff are not liable (whether by reason of negligence, lack of care or otherwise) to any person for any damage or loss whatsoever which has occurred or may occur in relation to that person taking or not taking (as the case may be) action in respect of representation, statement or advice referred to above.

Source & Copyright: Dungog Shire Council (2008) LPI(2008), DNR(2008), RFS(2008), HCED(2008)

This map has been prepared for Dungog Shire Council for the purposes of the Tillegra Dam Situation Analysis and should be read in conjunction with the report

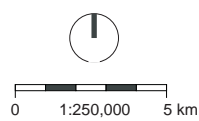
LEGEND

-  PLANNING DISTRICTS
-  URBAN PRECINCTS
-  PATERSON RURAL PRECINCT
-  PROPOSED TILLEGRA DAM
-  ROADS - SEALED / UNSEALED



WorleyParsons
resources & energy
Incorporating Planning Workshop Australia

EcoNomics



**Draft Dungog Land Use Strategy
Paterson
Planning Precinct**